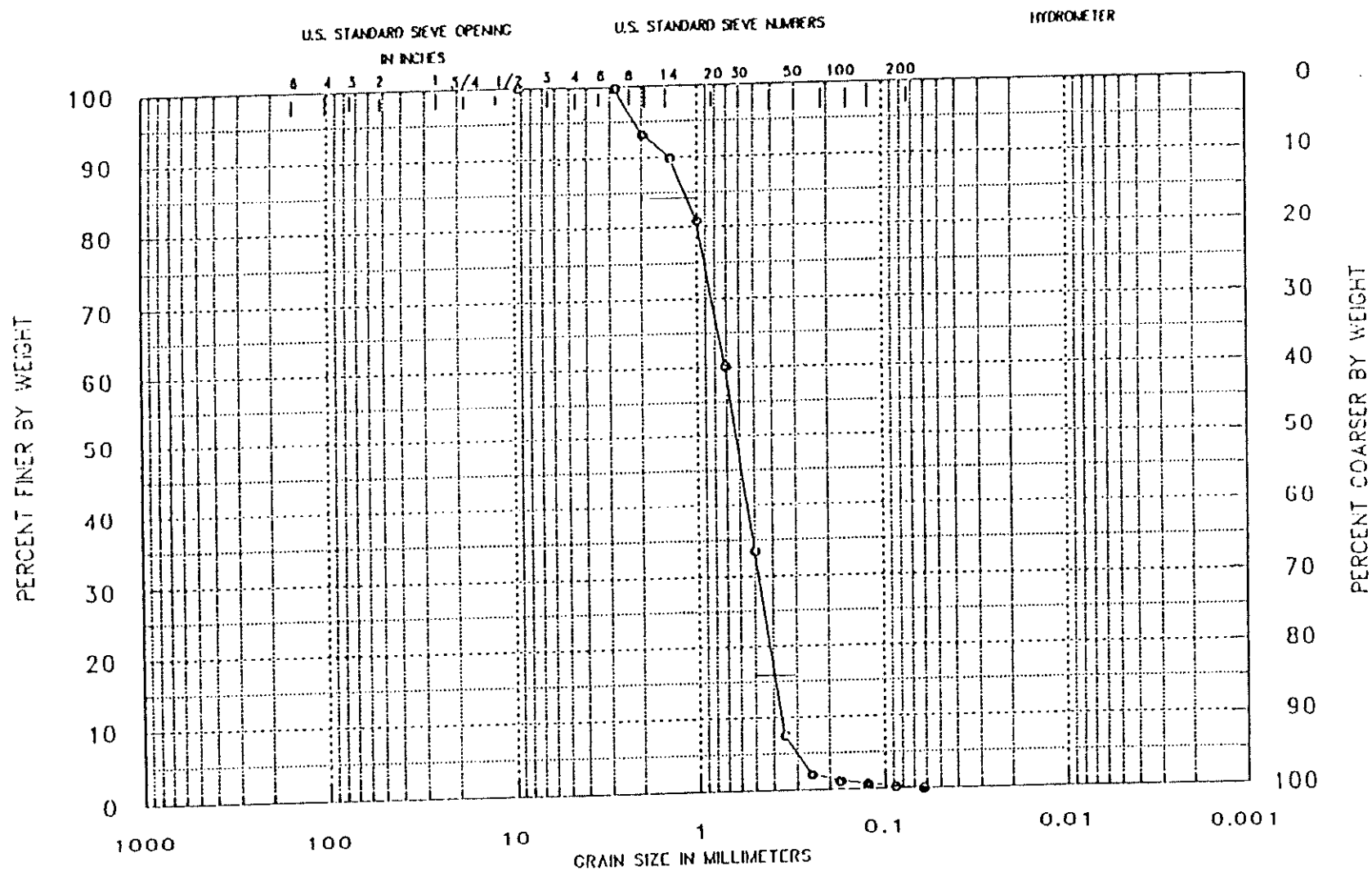


01000-K81

ATM G-1

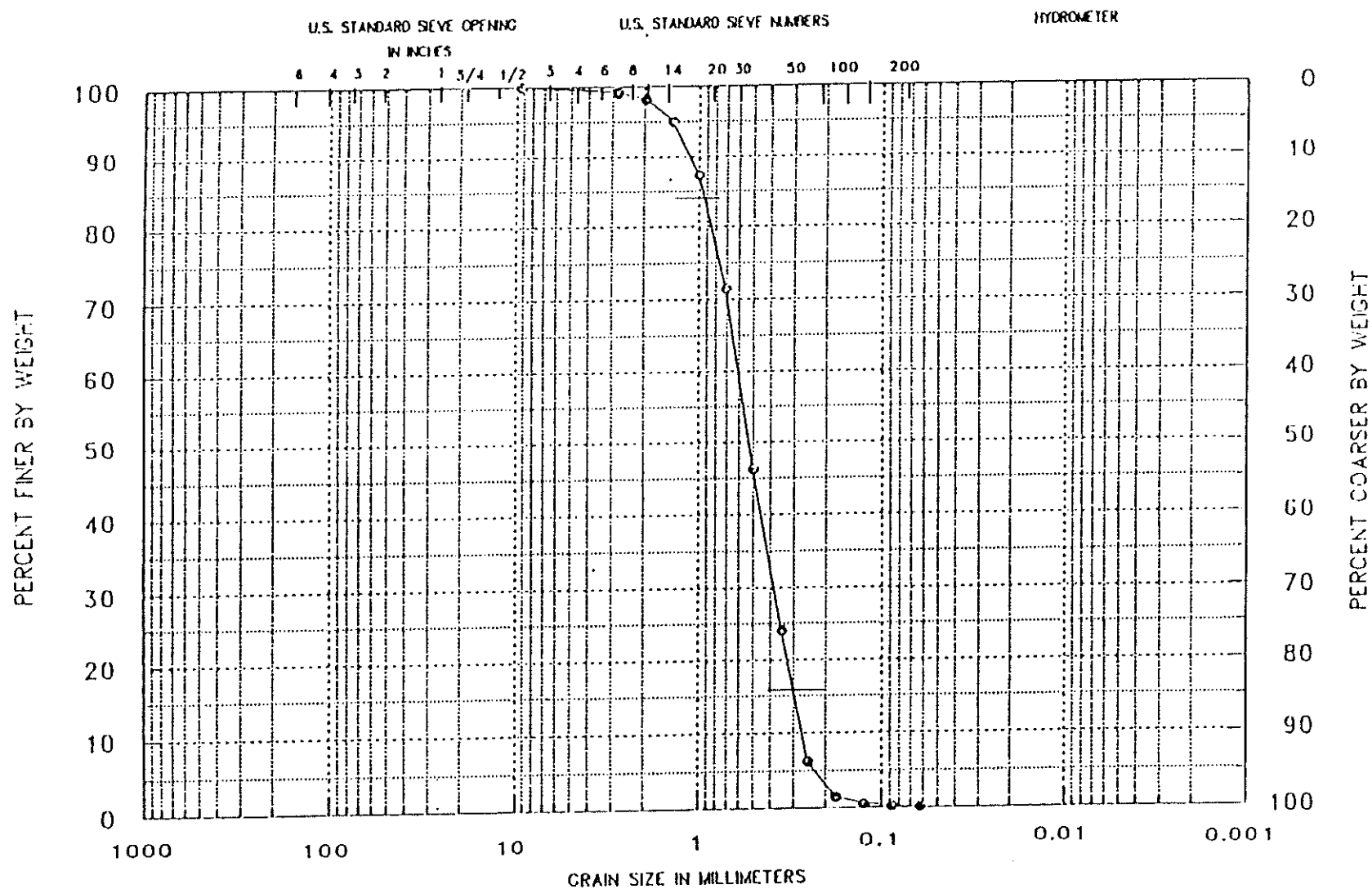


| | | COBBLES | GRAVEL | | SAND | | | SILT OR CLAY |
|------------|---------|--------------------------------------|--------|------|-------------------------------------------------|--------|------|--------------|
| | | | COARSE | FINE | COARSE | MEDIUM | FINE | |
| SAMPLE NO. | ELEV. | CLASSIFICATION | | | PROJECT: MARTIN COUNTY SHORE PROTECTION PROJECT | | | |
| ATM G-1 | -24.45' | (SW) - Very shelly, medium to coarse | | | AREA: BORROW AREA | | | |
| | | sand; very well graded; distinct | | | BORING NO.: ATM-G | | | |
| | | brown color; shells fragmented | | | DATE: 11/20/93 | | | |

| | | | | | | | |
|--------------------------------------|--|--|--|-------------------------------------------------|--|--|--|
| CLASSIFICATION | | | | PROJECT: MARTIN COUNTY SHORE PROTECTION PROJECT | | | |
| (SW) - Very shelly, medium to coarse | | | | AREA: BORROW AREA | | | |
| sand; very well graded; distinct | | | | BORING NO.: ATM-G | | | |
| brown color; shells fragmented | | | | DATE: 11/20/93 | | | |

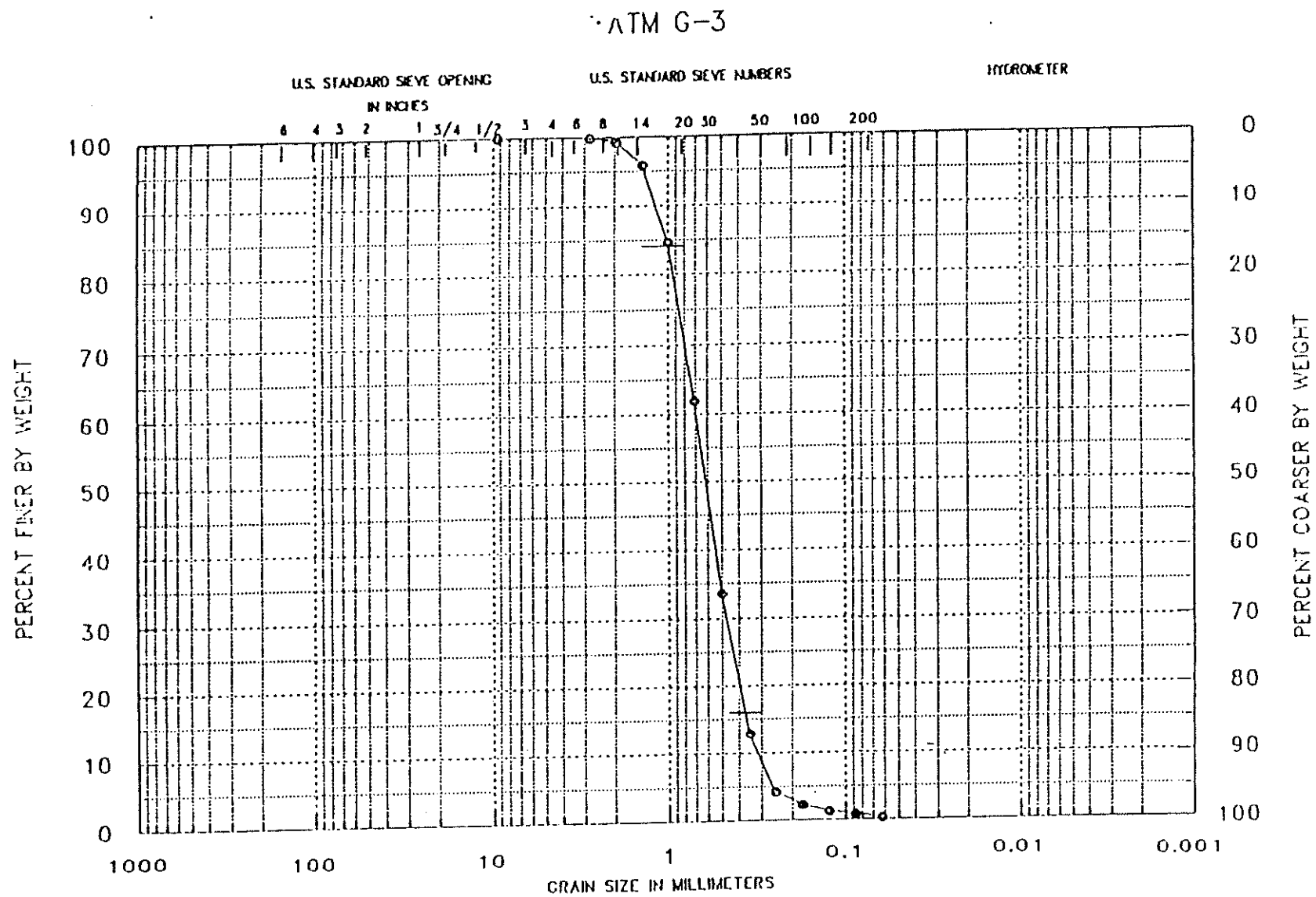
01000-K82

ATM G-2



| COBBLES | GRAVEL | | SAND | | | SILT OR CLAY |
|---------|--------|------|--------|--------|------|--------------|
| | COARSE | FINE | COARSE | MEDIUM | FINE | |

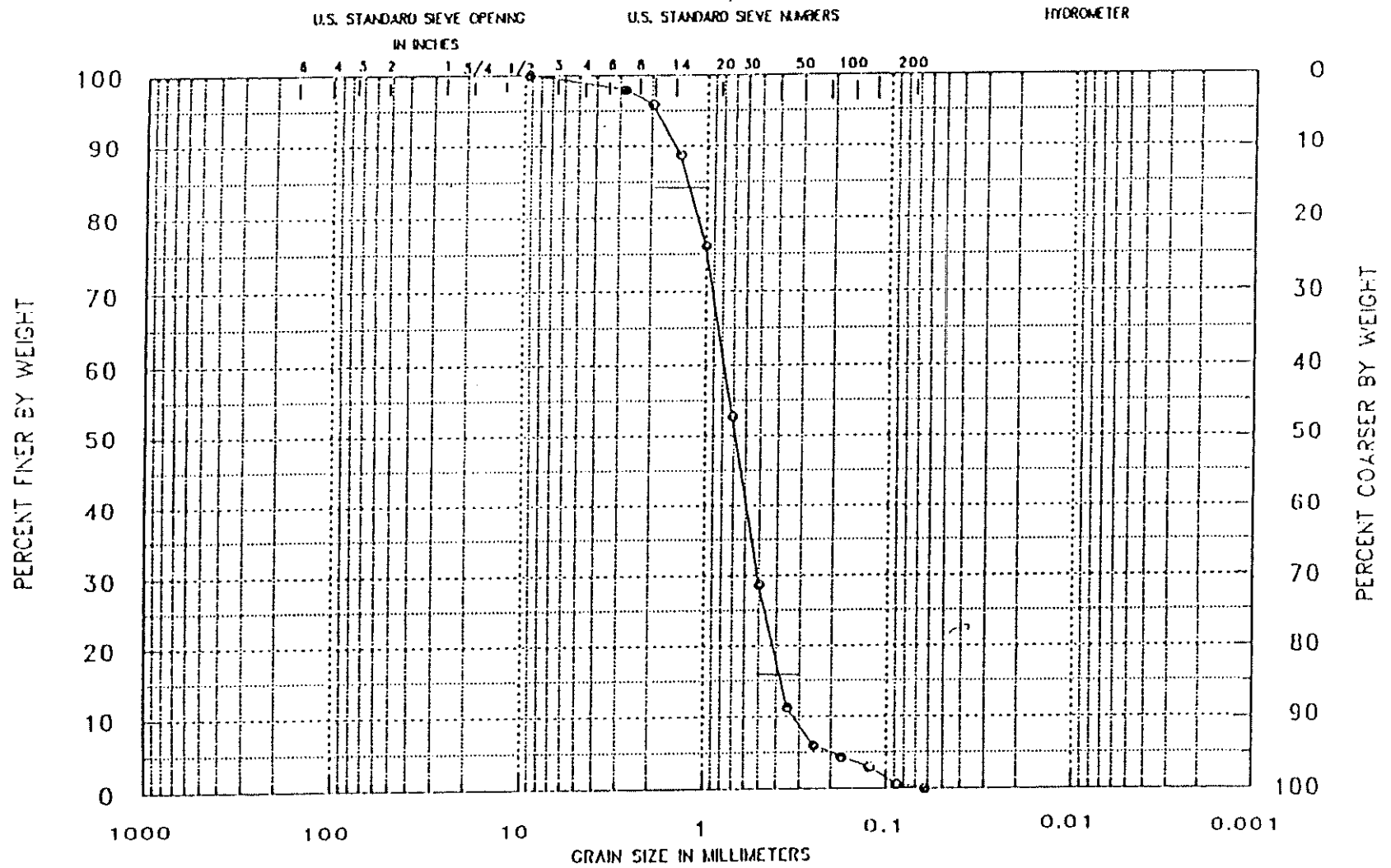
| SAMPLE NO. | ELEV. | CLASSIFICATION | PROJECT: MARTIN COUNTY SHORE PROTECTION PROJECT |
|------------|---------|-----------------------------------|-------------------------------------------------|
| ATM G-2 | -26.45' | (SW) - Color change to dark gray; | AREA: BORROW AREA |
| | | some silt | BORING NO.: ATM-G |
| | | | DATE: 11/20/93 |



| COBBLES | GRAVEL | | SAND | | | SILT OR CLAY |
|---------|--------|------|--------|--------|------|--------------|
| | COARSE | FINE | COARSE | MEDIUM | FINE | |

| SAMPLE NO. | ELEV. | CLASSIFICATION | PROJECT: MARTIN COUNTY SHORE PROTECTION PROJECT |
|------------|---------|------------------------------------|-------------------------------------------------|
| ATM G-3 | -28.45' | (SW) - Medium to coarse sand; some | AREA: BORROW AREA |
| | | silt and shell fragments | BORING NO.: ATM-G |
| | | | DATE: 11/20/93 |

ATM G-4



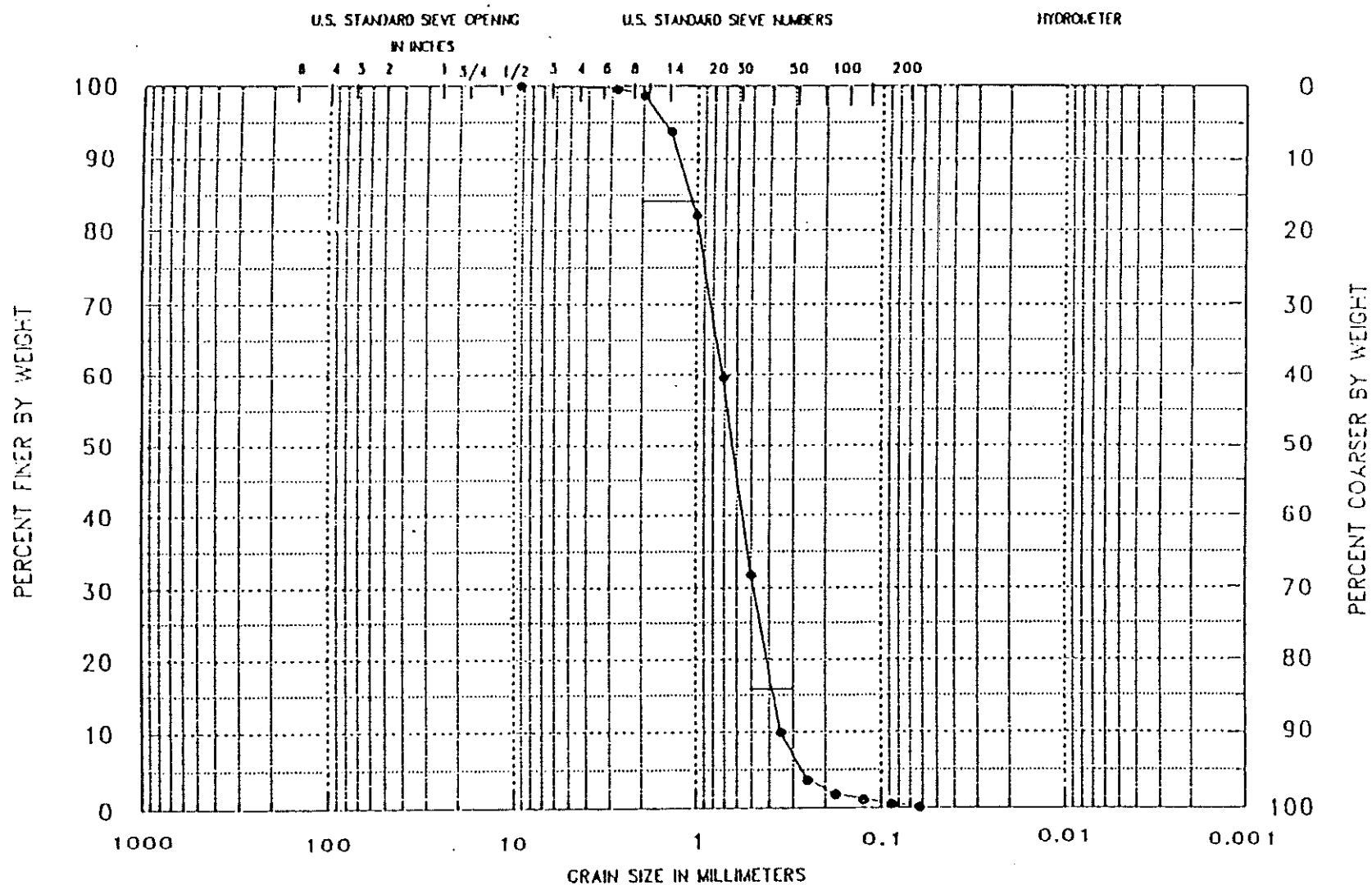
| COBBLES | GRAVEL | | SAND | | | SILT OR CLAY |
|---------|--------|------|--------|--------|------|--------------|
| | COARSE | FINE | COARSE | MEDIUM | FINE | |

| SAMPLE NO. | ELEV. | CLASSIFICATION | PROJECT: MARTIN COUNTY SHORE PROTECTION PROJECT |
|------------|---------|-------------------------------------------------------------|-------------------------------------------------|
| ATM G-4 | -30.45' | (SW) - Medium to coarse sand; some silt and shell fragments | AREA: BORROW AREA |
| | | | BORING NO.: ATM-G |
| | | | DATE: 11/20/93 |

01000-K84

01000-K85

ATM G-5



| COBBLES | GRAVEL | | SAND | | | SILT OR CLAY |
|---------|--------|------|--------|--------|------|--------------|
| | COARSE | FINE | COARSE | MEDIUM | FINE | |

| SAMPLE NO. | ELEV. | CLASSIFICATION | PROJECT: MARTIN COUNTY SHORE PROTECTION PROJECT |
|------------|---------|------------------------------------------------------------|-------------------------------------------------|
| ATM G-5 | -32.45' | (SW) - Dark gray, shelly, fine to coarse sand; well graded | AREA: BORROW AREA |
| | | | BORING NO.: ATM-G |
| | | | DATE: 11/20/93 |